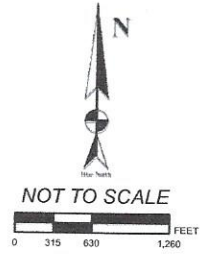
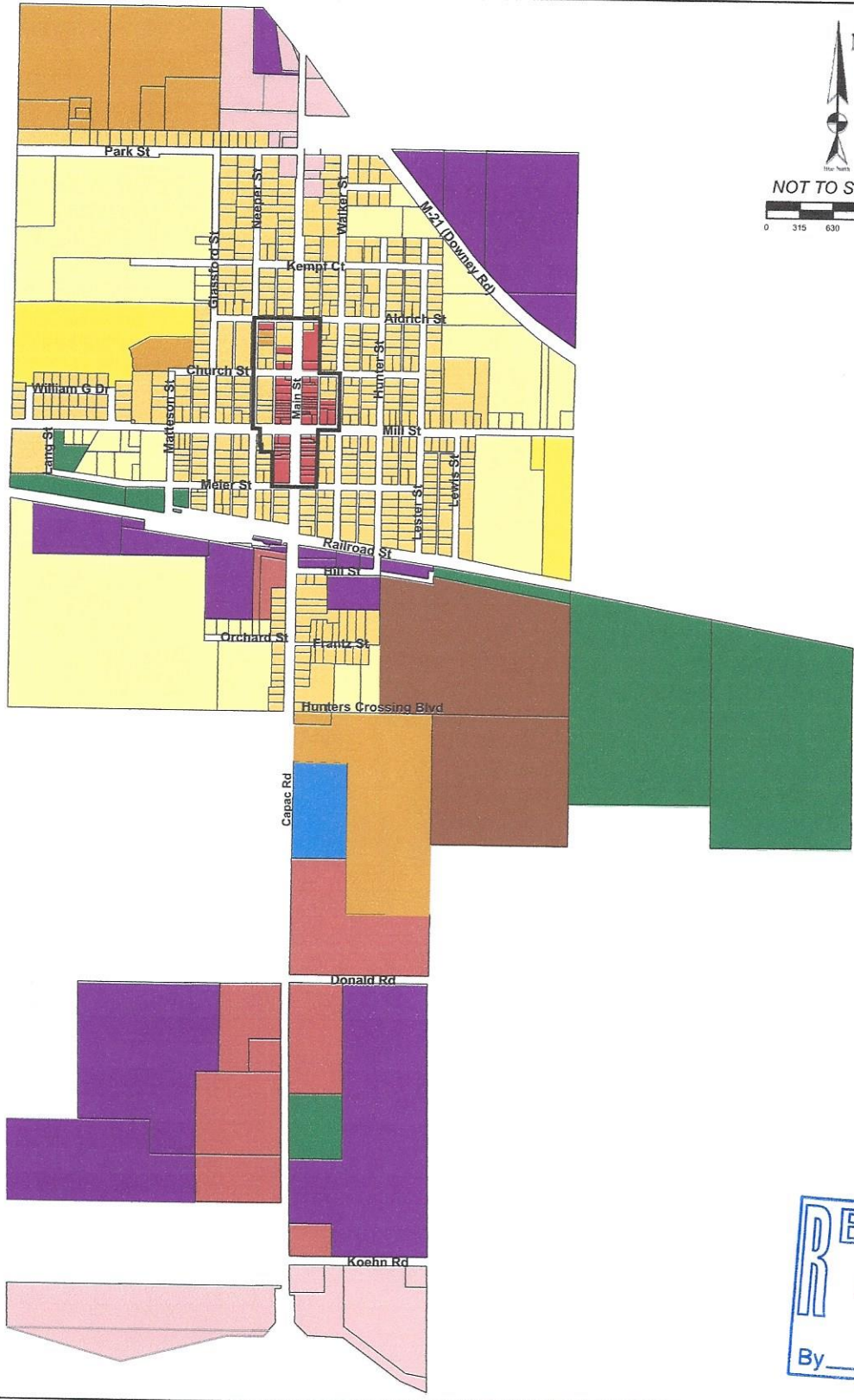






VILLAGE OF CAPAC ZONING MAP

ST. CLAIR COUNTY - MICHIGAN



- | | | | | | |
|---|-------------------------------------|---|-------------------------------|---|--------------------------|
|  | R-1 Single Family Rural Residential |  | MHP Manufactured Home Park |  | OS Office Service |
|  | R-2 Single Family Residential |  | CBD Central Business District |  | I Industrial |
|  | R-3 Single Family Residential |  | C Commercial |  | PL Public Lands District |
|  | RM Residential Multiple-Family |  | HWY Highway Commercial |  | DDA District |

RECEIVED
 JAN 13 2021
 By _____



SAGINAW OFFICE
 230 S Washington Ave
 Saginaw, MI 48607
 Tel. 989-754-4747
 www.SpicerGroup.com

DATE: JANUARY 2021