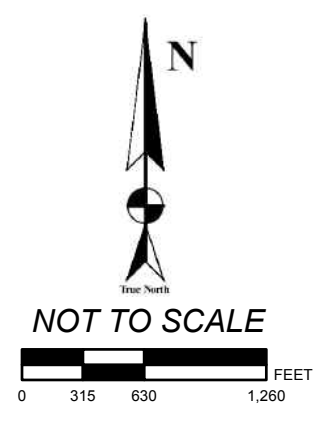
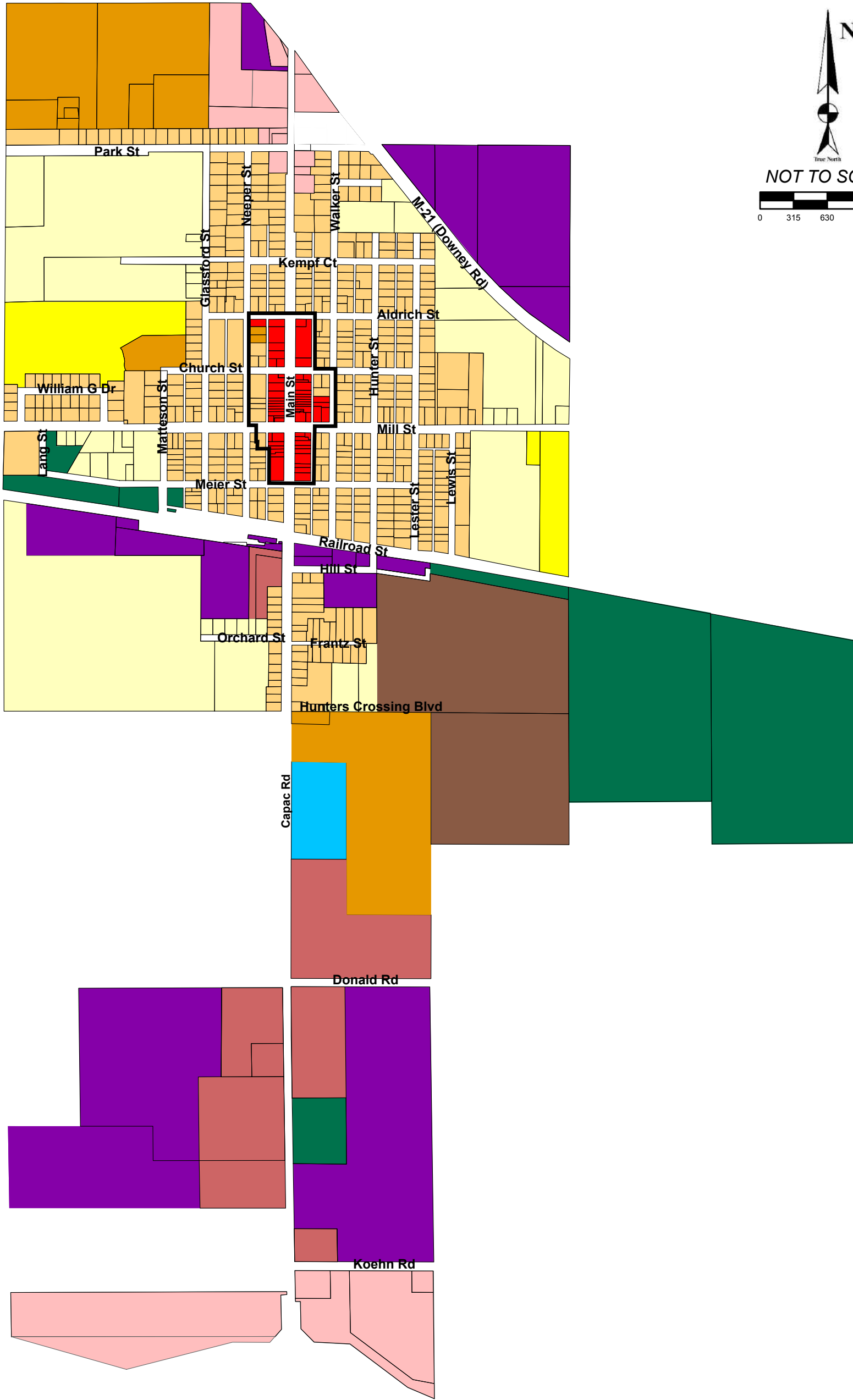














VILLAGE OF CAPAC ZONING MAP

ST. CLAIR COUNTY - MICHIGAN



- | | | |
|--|---|---|
|  R-1 Single Family Rural Residential |  MHP Manufactured Home Park |  OS Office Service |
|  R-2 Single Family Residential |  CBD Central Business District |  I Industrial |
|  R-3 Single Family Residential |  C Commercial |  PL Public Lands District |
|  RM Residential Multiple-Family |  HWY Highway Commercial |  DDA District |



SAGINAW OFFICE
230 S Washington Ave
Saginaw, MI 48607
Tel. 989-754-4747
www.SpicerGroup.com

DATE: AUGUST 2019